



Aerial photography Feb/Mar 2020

# Pasquotank County, NC

Parcel ID: 8940 812615

Map: P97-11A

LOT: 0

0000 SALEM CHURCH RD  
BULMAN, JOHN B

2128 RIVERSHORE RD  
ELIZABETH CITY NC 27909






Deed Book: 1216  
Deed Page: 488  
Date: 20141210  
MB53/37

Land Value: 16000  
Ag Value: 0  
Bldg Value: 7100  
Total Value: 23100

Taxed Acres: 1.33



## Flood Zone

-  0.2% AC
-  A
-  AE
-  AO
-  FLOODWAY



**PASQUOTANK**  
COUNTY · NC

Date: 3/4/2024

Property Ownership/  
Lines as of January 1, 2024

# FLOOD MAP

Effective Date December 21 2018

This is not the OFFICIAL flood map; however, it is drawn using data provided by NC Floodplain Mapping to be used with local GIS. The official map can be viewed at [fris.nc.gov](http://fris.nc.gov)